



OGMCOAL DNR <ogmcoal@utah.gov>

Lila Canyon- Federal Lease Modifications (Task #21793) Proof of Publication

1 message

Candelaria, Jesse <jesseccandelaria@acnrinc.com>

Tue, Jan 10, 2023 at 7:11 AM

To: Steve Christensen <stevechristensen@utah.gov>

Cc: "Nielsen, Nick" <nicknielsen@acnrinc.com>, "Betcher, Kim" <kimbetcher@acnrinc.com>, Justin Eatchel <jeatchel@utah.gov>, OGMCOAL DNR <ogmcoal@utah.gov>, Triton Abeyta <tritonabeyta@acnrinc.com>, Amanda Daniels <amandajdaniels@utah.gov>

Good Morning Mr. Christensen,

The Proof of Publication from ETV News has come through and was run for 5 weeks consecutively. Please reach out to me personally for any questions or comments.

Thank you,

Jesse Candelaria

Environmental / Coal Quality / Shipping

Utah Land Resources, Inc.

P.O. Box 910,

East Carbon UT 84520

Cell: 435-650-1850

From: Steve Christensen <stevechristensen@utah.gov>**Sent:** Tuesday, November 22, 2022 7:15 AM**To:** Candelaria, Jesse <jesseccandelaria@acnrinc.com>**Cc:** Nielsen, Nick <nicknielsen@acnrinc.com>; Betcher, Kim <kimbetcher@acnrinc.com>; Justin Eatchel <jeatchel@utah.gov>; OGMCOAL DNR <ogmcoal@utah.gov>; Triton Abeyta <tritonabeyta@acnrinc.com>**Subject:** Lila Canyon- Federal Lease Modifications (Task #21793) Administratively Complete

CAUTION: This email originated from outside of ACNR. Do not click links or open attachments unless you recognize the sender and know the content is safe.

Good morning Jesse,

I've attached the Division's determination of administrative completeness. The cover letter and the review worksheet are attached. No hardcopy to follow. At this point, go ahead and start the 4 consecutive week public notice process. Once the four week run has been completed, please send us the affidavit of publication.

fyi- Our agency notifications will go out this morning. I will also forward the application and completeness determination to OSMRE after our staff meeting. Thanks for working with Justin yesterday and getting the granular details worked out in the public notice.

Please let Justin or I know if you have any questions.

Regards,

Steve

--



Steve Christensen

Coal Program Manager

M: (801) 538-5350

C: (385) 290-9937

E: stevechristensen@utah.gov

Utah Department of Natural Resources
Division of Oil, Gas & Mining



ogm.utah.gov

The content of this email is confidential and intended for the recipient specified in message only. It is strictly forbidden to share any part of this message with any third party, without a written consent of the sender. If you received this message by mistake, please reply to this message and follow with its deletion, so that we can ensure such a mistake does not occur in the future.

 **Scanned from ECCR Admin Office.pdf**
88K

PROOF OF PUBLICATION AFFIDAVIT

I, Traci Bishop, being first duly sworn, state that I am the Associate Editor of ETV News, a weekly newspaper of general circulation published at Price, County of Carbon, State of Utah; and that the advertisement or notice, a printed copy of which is attached hereto, was printed and published in said newspaper for five issue(s) and on www.utahlegals.com website as follows:


November 30, 2022

December 7, 2022

December 14, 2022

December 21, 2022

December 28, 2022




Traci Bishop, Associate Editor

Subscribed to and sworn before me this 28th day of December, 2022.



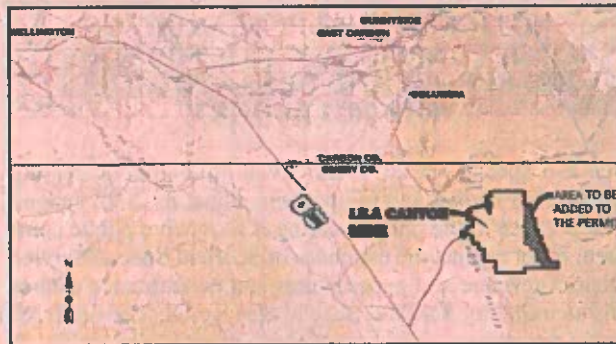
Notary Public



PUBLIC NOTICE

Notice is hereby given that Emery County Coal Resources, Inc., 794 North 'C' Canyon Road, P.O. Box 911, East Carbon, Utah 84520 has filed an application with the State of Utah, Department of Natural Resources Division of Oil, Gas and Mining for a revision to the existing Mining and Reclamation Plan, C/007/0013, for the Lila Canyon Mine, under the laws of the State of Utah and the United States Office of Surface Mining, to incorporate all or parts of two (2) federal coal lease modifications into permitted area for the mine.

Approval of this application will allow the Lila Canyon Mine, located approximately 25 miles southeast of Price, Utah, to continue underground coal mining within the Federal Coal Lease Modifications to #UTU-014218, Tract 2 and #UTU-0126947, Tract 2. The lands on which these lease modifications are located within Emery County, Utah. The proposed areas to be added to the permit area are shown in the map below:



The proposed increase in permit area includes all of Federal Coal Lease Modification #UTU-014218, Tract 2 (+317.84 acres):

Township 16 South, Range 15 East, SLBM, Utah

Section 7: Lot 4

Section 18: Lots 1 – 4, W2NE4NW4, W2SE4NW4, SE4SE4NW4, NE4SW4, and N2SE4SW4

Section 19: Lot 1

The proposed increase in permit area includes these parts of Federal Coal Lease Modification #UTU-0126947, Tract 2 (+954.80 acres):

Township 16 South, Range 15 East, SLBM, Utah

Section 18: S2SE4SW4, and SW4SW4SE4

Section 19: Lot 2, W2NW4NE4, SE4NW4NE4, SW4NE4, E2NW4, W2SE4, SE4SE4, W2NE4SE4, and NE4SW4

Section 29: S2NW4, SW4NW4NW4, SW4, W2SW4SE4, and SW4NW4SE4

Section 30: N2NE4, SE4NE4, and SE4

A copy of the permit revision application may be examined at the office of the Division of Oil, Gas and Mining, 1594 West North Temple, Suite 1210, Salt Lake City, Utah, and at the Emery County courthouse located in Castle Dale, Utah. Written comments, objections, or requests for an informal conference may be submitted to the Division at the Salt Lake City address. Said comments must be submitted no later than thirty (30) days from the date of the last publication of this notice. This notice is being published to comply with the Surface Mining and Reclamation Act of 1977, and State and Federal regulations promulgated pursuant to said Act.

Published in the ETV Newspaper November 30, December 7, December 14, December 21 and December 28, 2022.